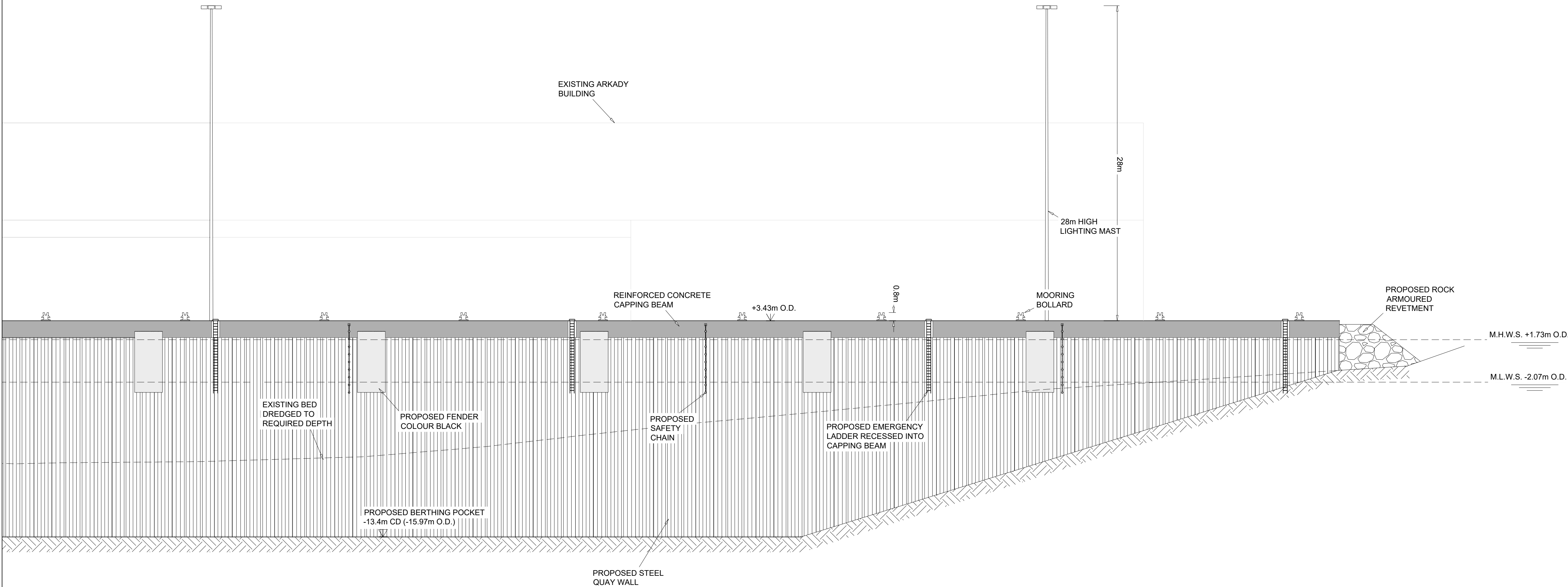


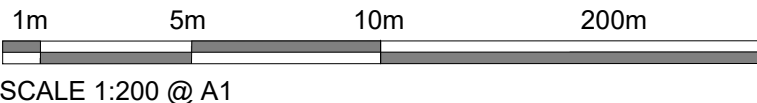
ELEVATION KEY PLAN

SCALE: 1: 10000



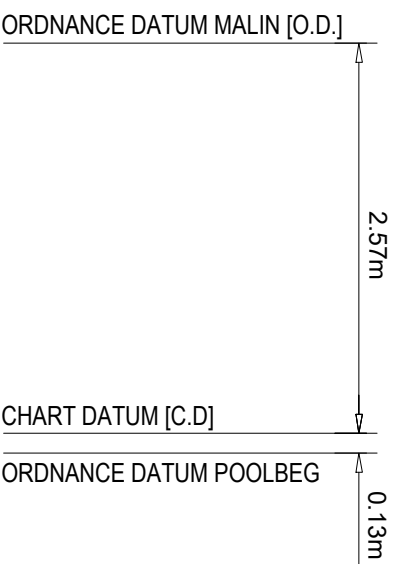
PROPOSED ELEVATION ON RINGASKIDDY WEST
CHAINAGE: 113m to 230.6m

SCALE: 1: 200



GENERAL NOTES:

- © THIS DRAWING IS COPYRIGHT AND MAY ONLY BE REPRODUCED WITH THE DESIGNER'S PERMISSION.
- ALL DIMENSIONS ARE IN MILLIMETRES (UNLESS NOTED OTHERWISE).
 - DRAWINGS ARE NOT TO BE SCALED.
 - ALL DRAWINGS ARE TO BE READ IN CONJUNCTION WITH THE RELEVANT PROJECT SPECIFICATION AND ALL OTHER RELEVANT CONTRACT DOCUMENTATION.
 - ANY DISCREPANCIES BETWEEN THESE DOCUMENTS SHALL BE BROUGHT TO THE ATTENTION OF THE ENGINEER.
 - EXCEPT WHERE OTHERWISE STATED, ALL LEVELS ARE IN METERS, RELATED TO ORDNANCE DATUM MALIN (ODM).
 - MAPS ARE PRODUCED USING OSI MAPPING.
CYAL50399548 © Tailte Éireann - Surveying
 - [**m O.D.] REFER TO LEVELS AT ORDNANCE DATUM MALIN
 - [**mCD] REFER TO LEVELS TO CHART DATUM



P02	07.02.25	ISSUED FOR PLANNING	JRC	MF
P01	03.01.25	ISSUED FOR INFORMATION	JRC	MF
REV	DATE	DESCRIPTION	BY	APP

PROJECT:
RINGASKIDDY PORT REDEVELOPMENT - PLANNING

TITLE:
SITE ELEVATIONS RINGASKIDDY WEST - SHEET 2



DRAWN:	CHECKED:	APPROVED:
JRC	EL	MF
PROJECT NUMBER:	DATE:	SCALE @ A1:
24462	DEC 2024	As Shown
STATUS DESCRIPTION:	STATUS:	
FOR APPROVAL	S4	

DRAWING NUMBER:	REV:
24462-MWP-02-ZZ-DR-S-5302	P02